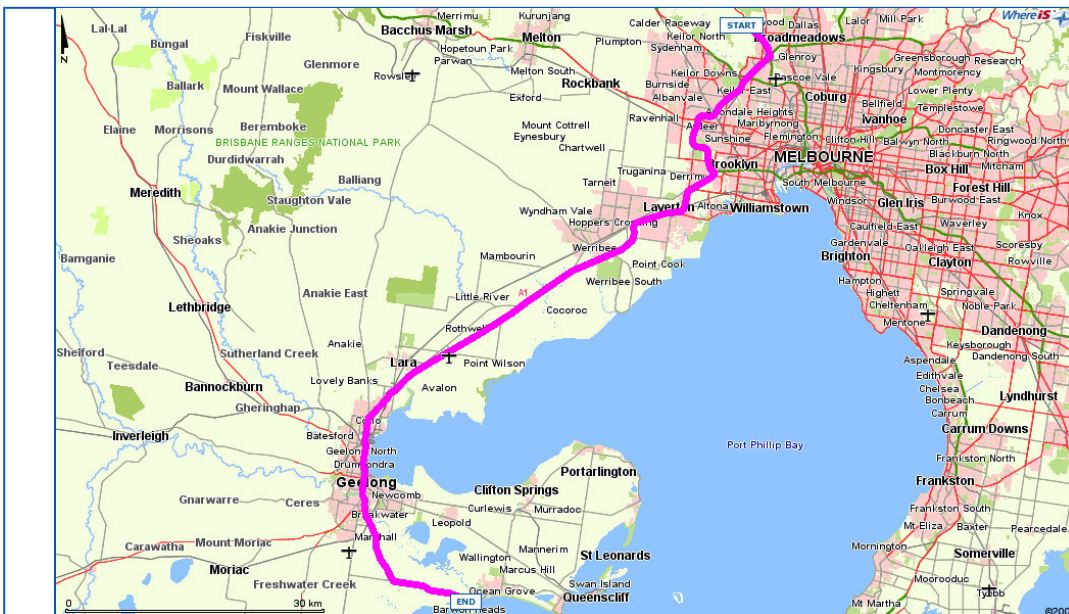


[Yellow Pages](#)
[White Pages](#)
[CitySearch](#)
[Trading Post](#)
[more sites](#)
[BIGPOND](#)
[web search](#)
[GO](#)

[Whereis.com](#)
[ancestry.com.au](#)
[Scans](#)
[Find. Buy. Sell.](#)

Travel 106.01 km,
Est. Time 1 hour 14 mins


[Reset Map](#) [Edit Trip](#) [Reverse Trip](#)



Map provided for RESIZE request


- [Step-by-Step Directions](#)
- [Print](#)
- [Map Tips](#)
- [Map Symbols](#)
- [Screen Size](#)

advertisement



"I'll help you upgrade your business equipment without restricting cash flow."

Mike Lark, Agribusiness Banker



| Step-by-Step Directions & Maps | | | |
|--|----------|-----------|--------------------------|
| Segment 1 (map) | Travel | Est. Time | Maps Hide All |
| Start: Start at AIRPORT DR, MELBOURNE AIRPORT - head towards RAMP | 72 m | < 1 min | Show Map |
| Turn right at CENTRE RD, MELBOURNE AIRPORT | 305 m | < 1 min | Show Map |
| Turn right at DEPARTURE DR, MELBOURNE AIRPORT | 162 m | < 1 min | Show Map |
| Continue along TULLAMARINE FWY SBND, MELBOURNE AIRPORT | 4.97 km | < 4 mins | Show Map |
| Bear left at WESTERN RING RD EXIT, GOWANBRAE | 301 m | < 1 min | Show Map |
| Bear left at WESTERN RING RD WBND, GOWANBRAE | 4.12 km | < 4 mins | Show Map |
| Continue along WESTERN RING RD, KEILOR EAST | 14.92 km | 9 mins | Show Map |
| Continue along PRINCES FREEWAY WESTBOUND EXIT, LAVERTON NORTH | 1.3 km | < 1 min | Show Map |
| Continue along PRINCES FWY WBND, ALTONA NORTH | 46.49 km | 28 mins | Show Map |
| Continue along PRINCES FWY, CORIO | 7 m | < 1 min | Show Map |
| Continue along PRINCES FWY WBND, CORIO | 933 m | < 1 min | Show Map |
| Continue along PRINCES FWY, CORIO | 193 m | < 1 min | Show Map |

| | | | |
|--|------------------|-----------------------|--------------------------|
| Continue along PRINCES HWY, CORIO | 3.33 km | < 3 mins | Show Map |
| Continue along MELBOURNE RD, NORLANE | 5.2 km | 5 mins | Show Map |
| Continue along KEERA ST, GEELONG | 370 m | < 1 min | Show Map |
| Continue along LA TROBE TCE, GEELONG | 4.43 km | < 5 mins | Show Map |
| Turn left at BARWON HEADS RD, BELMONT | 651 m | < 1 min | Show Map |
| At the ROUNDABOUT - take the 2nd exit onto BARWON HEADS RD, BELMONT | 17.99 km | 13 mins | Show Map |
| At the ROUNDABOUT - take the 3rd exit onto GOLF LINKS RD, BARWON HEADS | 196 m | < 1 min | Show Map |
| Finish: Stop at GOLF LINKS RD, BARWON HEADS | | | Show Map |
| Subtotal: | 105.94 km | 1 hour 14 mins | |
| Total: | 106.01 km | 1 hour 14 mins | |

SEARCH THE WEB
sensis.com.au

Get the Sensis® toolbar, it's free - [Download now](#)

Home : [About Us](#) : [Contact Us](#) : [Important Terms - Please Read](#) : [Privacy Statement](#) : [Advertise with Us](#) : [Site Map](#) : [Help](#)

® and ™ Registered trade mark and trade mark of Telstra Corporation Limited
 © Copyright Telstra Corporation Pty Ltd 2005.
 UBD™ is a trademark of Universal Publishers Pty Ltd

Our Other Sites: [bigpond.com](#) [telstra.com](#) [Trading Post@ Auto](#) [Directory Recycling Program](#) [Invizage.com.au](#)
[Justlisted.com.au](#) [ubd.com.au](#)